



## ANNEX C

Economy and Place Directorate

West Offices

Station Rise

York YO1 6GA

To the Occupiers  
260 – 298 Bishopthorpe Road

Email: [highway.regulation@york.gov.uk](mailto:highway.regulation@york.gov.uk)

Our Reference: DH/AGB/TRO485

Date: 6<sup>th</sup> September 2019

Dear Occupier

### **Proposed 'No Waiting at any time' Restrictions – Bishopthorpe Road, York**

It is proposed to introduce 'No Waiting at any time' restrictions as set out the Notice of Proposals (Overleaf) to minimise the likelihood of obstruction and maintain safety at all times.

Should you require any further information in regard to this item then please contact the project manager, Alistair Briggs, telephone (01904) 551368, email [alistair.briggs@york.gov.uk](mailto:alistair.briggs@york.gov.uk).

I do hope you are able to support the proposals but should you wish to object then please write, giving your grounds for objection, to the Director of Economy and Place at the address shown on the Notice, to arrive no later than the date specified in the Notice.

Yours faithfully

A handwritten signature in black ink that reads 'Alistair Briggs'.

Alistair Briggs  
Engineer  
Transport Projects

Enc. Documentation

Cc – Cllr Rosie Baker, Cllr Jonny Crawshaw & Cllr Peter Kilbane

**CITY OF YORK COUNCIL**  
**NOTICE OF PROPOSALS**  
**THE YORK PARKING, STOPPING AND WAITING (AMENDMENT) (NO 14/39)**  
**TRAFFIC ORDER 2019**

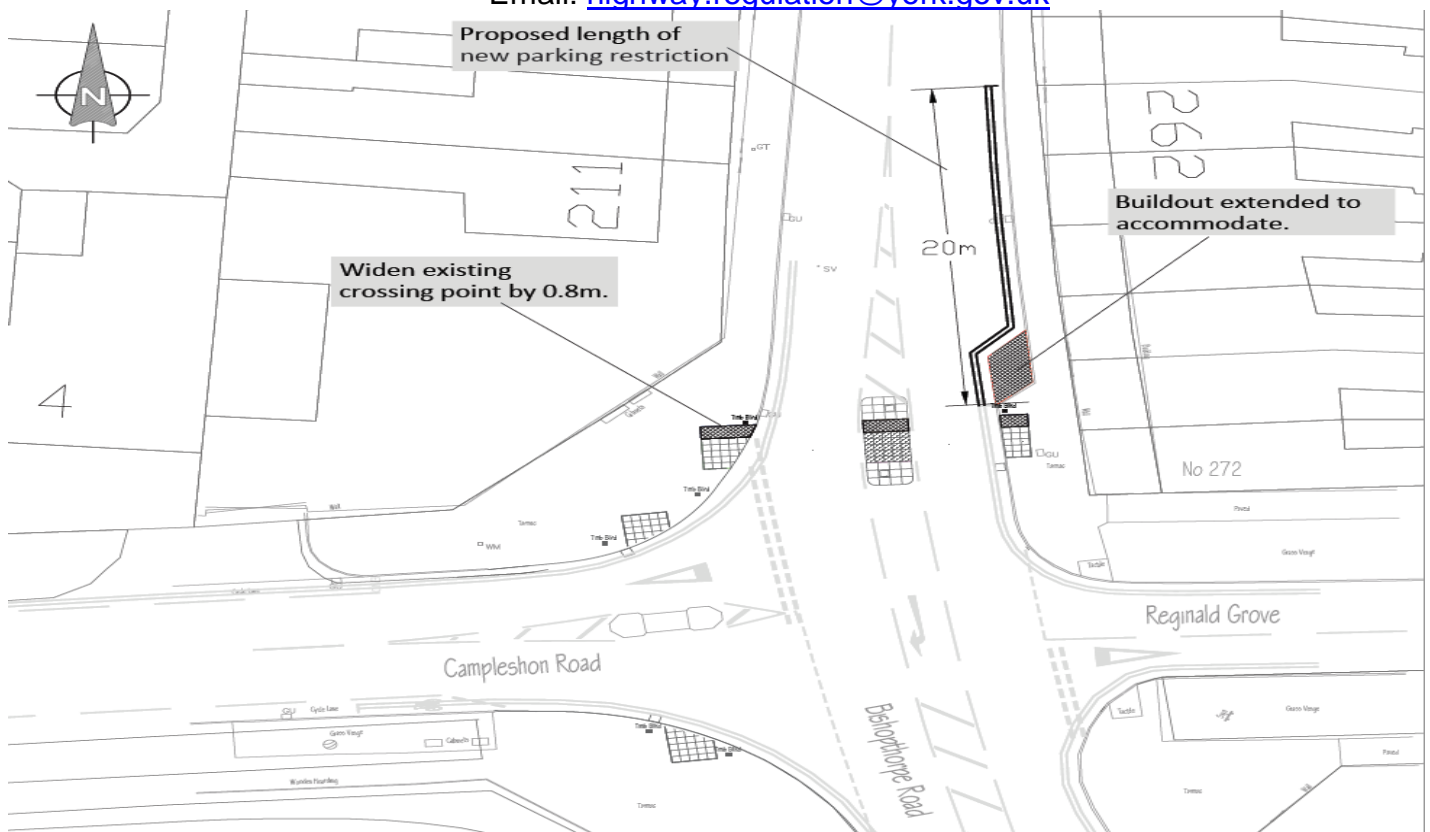
Notice is hereby given that City of York Council, in exercise of powers under Sections 1, 2, 4, 32, 35, 45, 46, 53 and Schedule 9 of the Road Traffic Regulation Act, 1984 ("the Act") and of all other enabling powers and after consultation with the Chief Officer of Police in accordance with Schedule 9 of the Act, proposes to make an Order which will have the effect of:

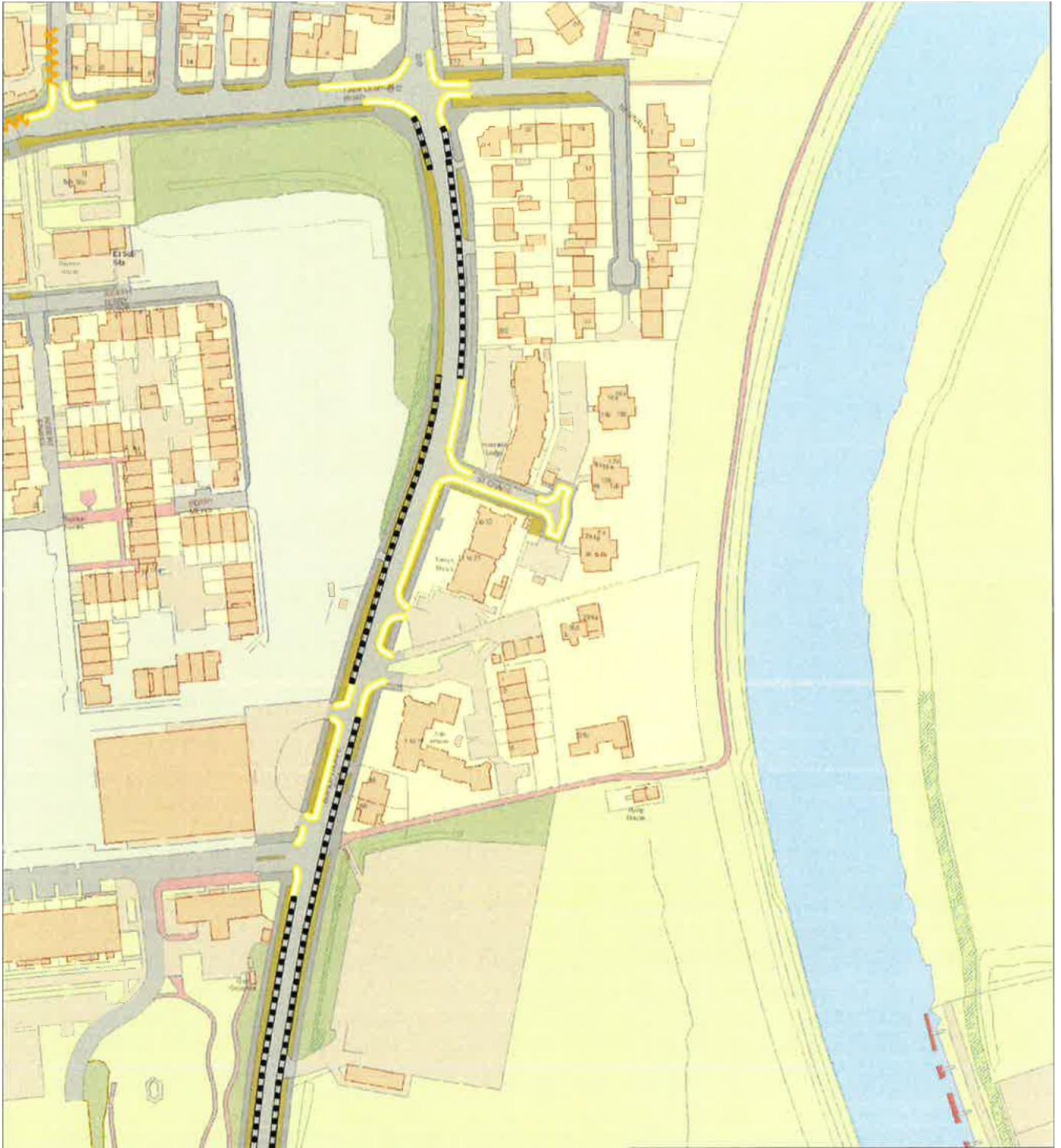
1. Introducing 'No Waiting at any time' restrictions in Bishopthorpe Road, York, on its:
  - (i) east side, between points 15 metres (terminal point of existing 'No Waiting at any time' restrictions) and 35 metres north from the projected centreline of Reginald Grove;
  - (ii) east side, between points 15 metres south from the projected centreline of Reginald Grove (terminal point of existing 'No Waiting at any time' restrictions) and 30 metres north from the projected centreline of St Chad's Wharf (terminal point of existing 'No Waiting at any time' restrictions);
  - (iii) east side, between points 102 metres (terminal point of existing 'No Waiting at any time' restrictions) and 340 metres south from the projected centreline of St Chad's Wharf;
  - (iv) west side, between points 17 metres (terminal point of existing 'No Waiting at any time' restrictions) and 30 metres south from the projected centreline of Campleshon Road;
  - (v) west side, between points 90 metres south from the projected centreline of St Chad's Wharf (terminal point of existing 'No Waiting at any time' restrictions) and 30 metres north from the said line;
  - (vi) west side, between points 175 metres (terminal point of existing 'No Waiting at any time' restrictions) and 340 metres south from the projected centreline of St Chad's Wharf;
2. Introducing a Clearway on Bishopthorpe Road, York between a point 340 metres south from the projected centreline of St Chad's Wharf and the Bishopthorpe Village boundary sign.

A copy of the draft Order, Statement of Reasons for making it and relevant maps can be inspected at the Reception, West Offices, Station Rise, York, during normal business hours. Objections or other representations specifying reasons for the objection or representation should be sent to me in writing to arrive no later than 27<sup>th</sup> September 2019.



Dated: 6<sup>th</sup> September 2019

Director of Economy & Place  
Network Management, West Offices, Station Rise, York, YO1 6GA  
Email: [highway.regulation@york.gov.uk](mailto:highway.regulation@york.gov.uk)





**Key to Restriction Types Displayed**

-  Existing No Waiting 24 (double yellow lines)
-  Proposed No Waiting 24 restrictions (double yellow lines)



*clearance to Village Boundary Sign*  
**Bishopthorpe Road**

SCALE	1 : 2200
DATE	11/12/2018
DRAWING No.	
DRAWN BY	
+ Crown copyright. All rights reserved Licence No. 2003	